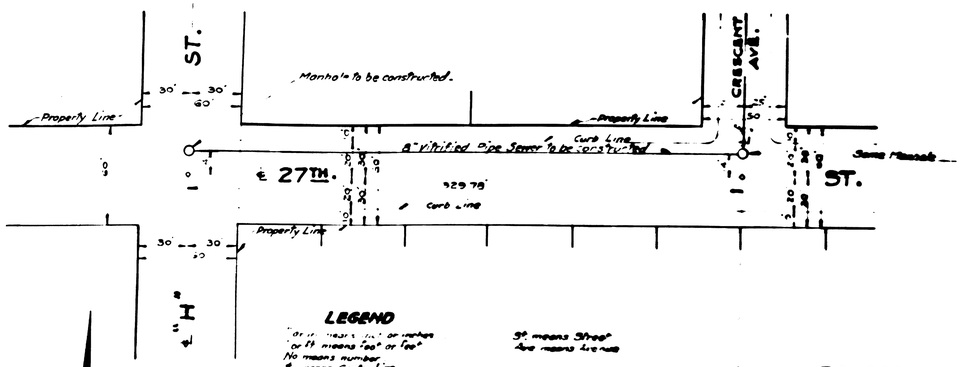

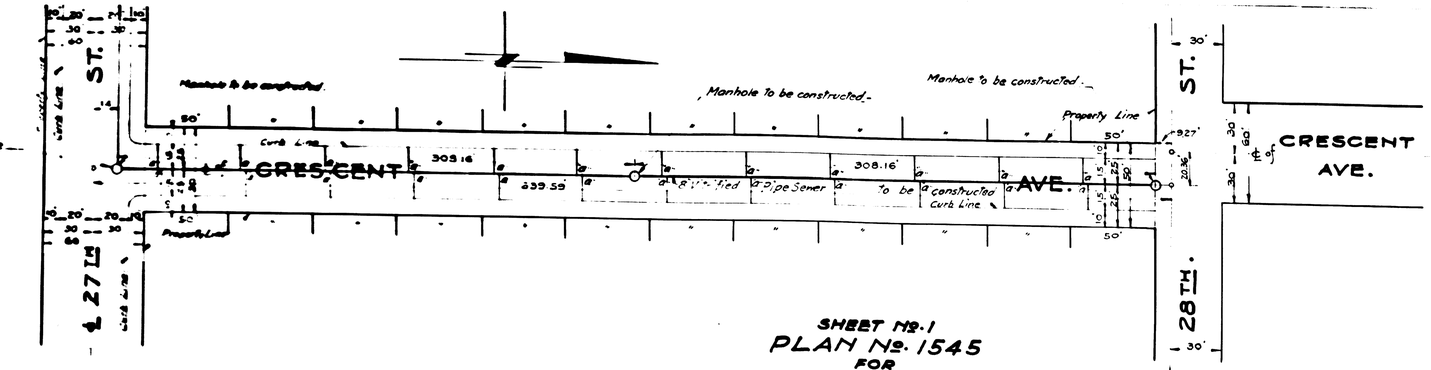

LEGEND

"St" means "Street"
"Ave" means "Avenue"
No means number
℄ means Center Line
Ft means Elevation
Vitrified Pipe Sewer to be constructed shown thus.
Wyes with 4 Connecting Sewers to be constructed shown thus, 10
Manholes to be constructed shown thus.

PLAN
Scale 1" = 40'

SEWER DETAIL

Lineal Ft of 8" Vitrified Pipe Sewer to be constructed	346.1'
Lineal Ft of 8" Vitrified Pipe Sewer to be constructed	663
No. of Wyes with 4 Connecting Sewers to be constructed	24
No. of Manholes to be constructed	4

TITLE TO STREETS

"H" STREET is dedicated to the City of San Bernardino by Map of Shandin Place, Tract 1784, recorded in Book 29 of Maps of Page 1, etc. so by Deed to the City of San Bernardino from George E. and Kathryn Swartlout recorded in Book 822 of Deeds of Page 285.
"TWENTY-SEVENTH ST." is dedicated to the City of San Bernardino by Map of Shandin Place, Tract 1744 recorded in Book 29 of Maps of Page 1, etc. so by Deed to the City of San Bernardino from George E. and Kathryn Swartlout recorded in Book 822 of Deeds of Page 286.
CRESCENT AVE. is dedicated to the City of San Bernardino by Map of Shandin Place, Tract 1744, recorded in Book 29 of Maps, of Page 1.

GRADE ORDINANCE

Grade of Twenty-Seventh St. is established by Ordinance No. 1336 of the City of San Bernardino, dated August 30, 1926.
Grade of Crescent Ave. is established by Resolution No. 985 of the City of San Bernardino, dated March 18th, 1944.

DATUM

All Elevations shown in "Red" ink are in Feet and are above a plane which is 1045.28 feet below the City Bench Mark as established by Ordinance 383 of the City of San Bernardino, California.

SHEET No. 1
PLAN No. 1545
FOR
TWENTY-SEVENTH ST. SEWER
BETWEEN
"H" STREET AND CRESCENT AVENUE
ALSO
CRESCENT AVE. SEWER
BETWEEN
27TH ST. & 28TH ST.
CITY OF SAN BERNARDINO
CALIFORNIA

MAY. 1944 EDGAR T. HAM
City Engineer.

PLAN ADOPTED. _____

NOTE: All Vitrified Pipe Connecting Sewers shall be constructed on an upward grade of Two per cent from the main sewer, and shall extend from the main sewer to the Curb Line.

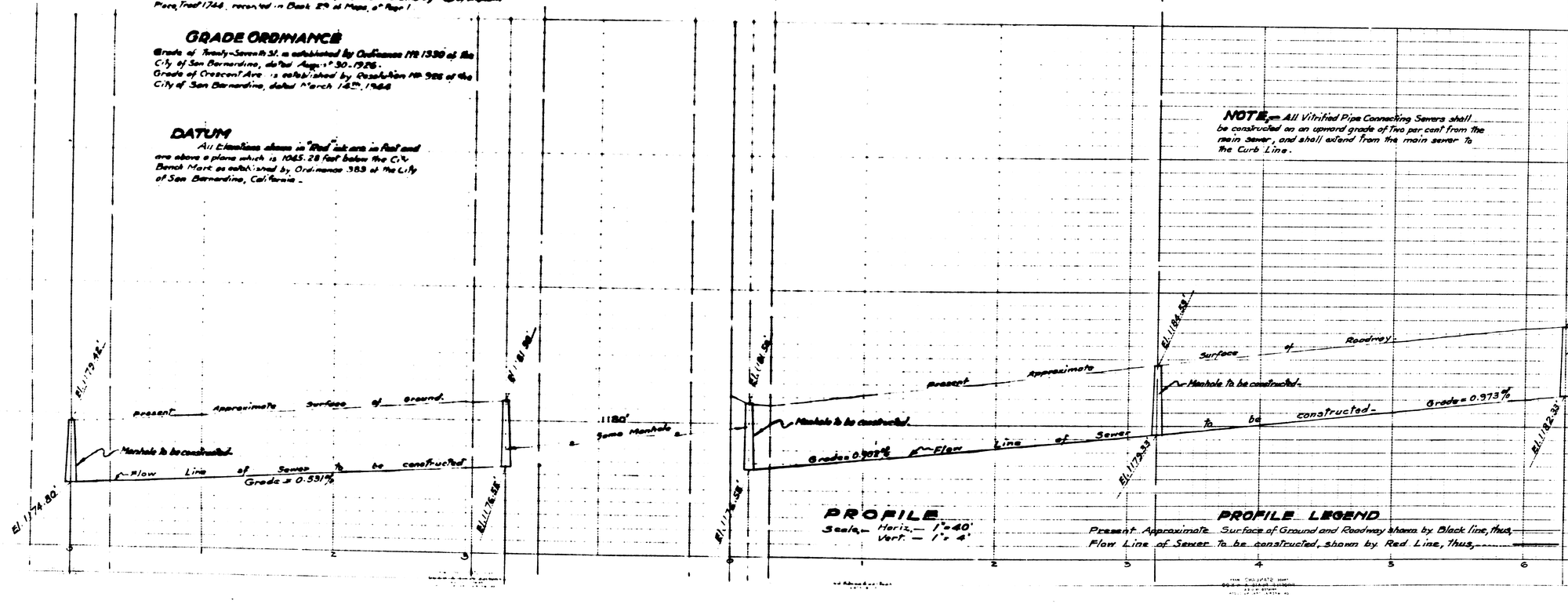

PROFILE

Scale — Horiz. — 1" = 40'
Vert. — 1" = 4'

PROFILE LEGEND

Present Approximate Surface of Ground and Roadway shown by Black line, thus,
Flow Line of Sewer to be constructed, shown by Red Line, thus,